



Comune di Tortoreto

**Piano Urbano
della Mobilità Ciclistica**

BICIPLAN

SEZIONI

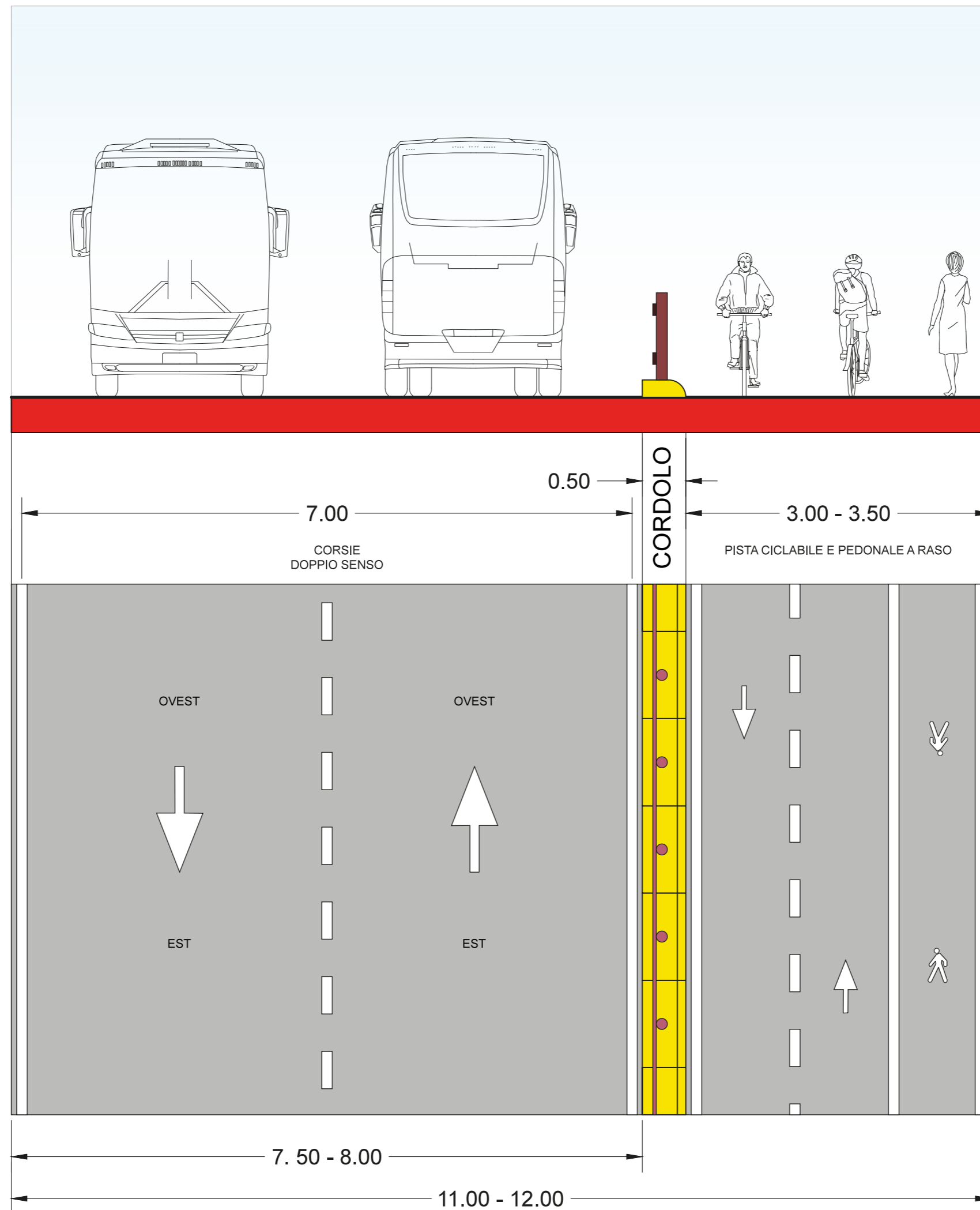
Data: Gennaio 2022

Progetto:
Arch. Alessandro Tursi
Via Dalmazia 15
Giulianova (TE)
Collaboratore:
Genny Gallinelli

S01

SP 8 Tratto Est

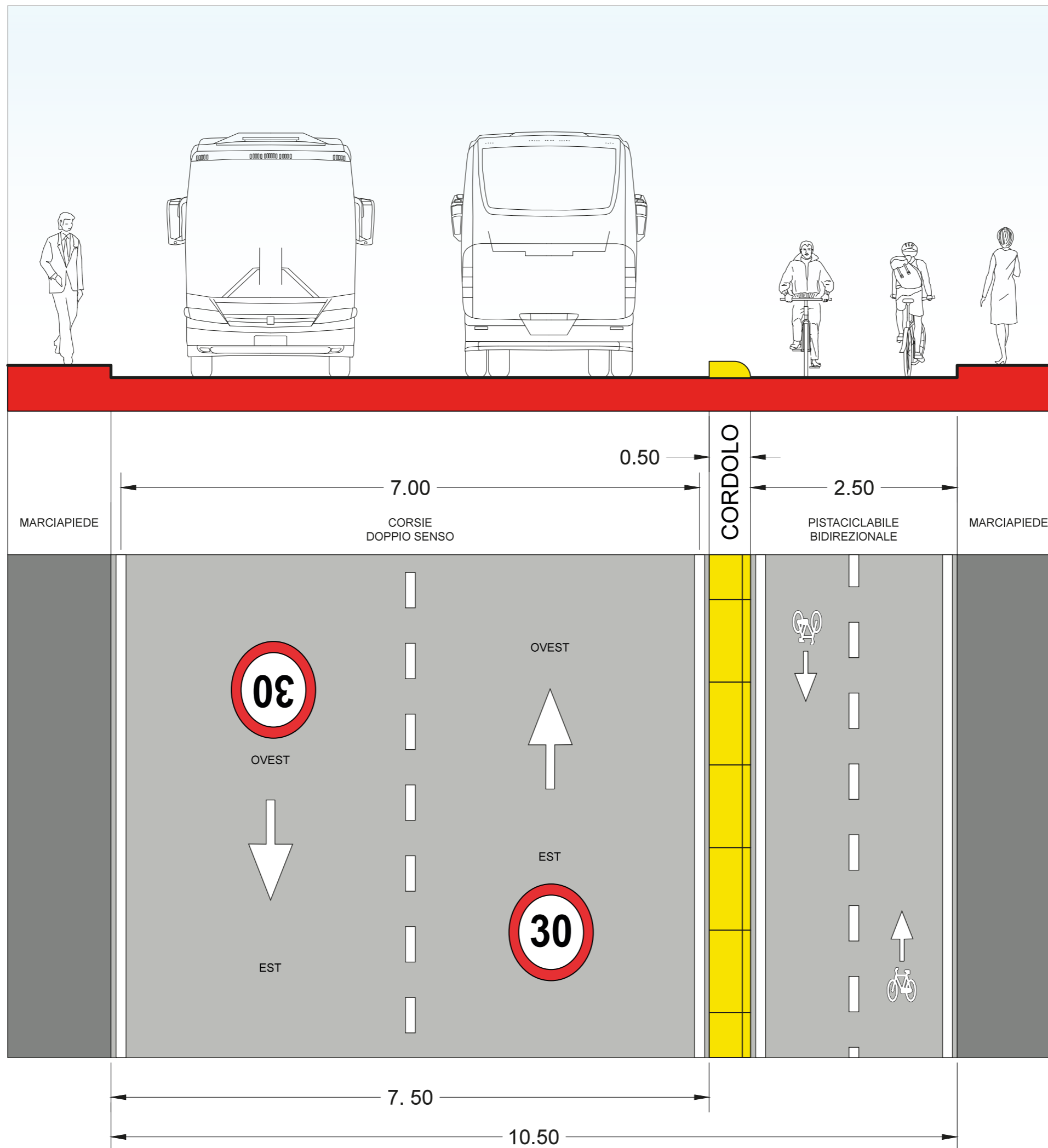
da SS 16 a rotatoria SP 10 esclusa
Ctr.da Salino



S02

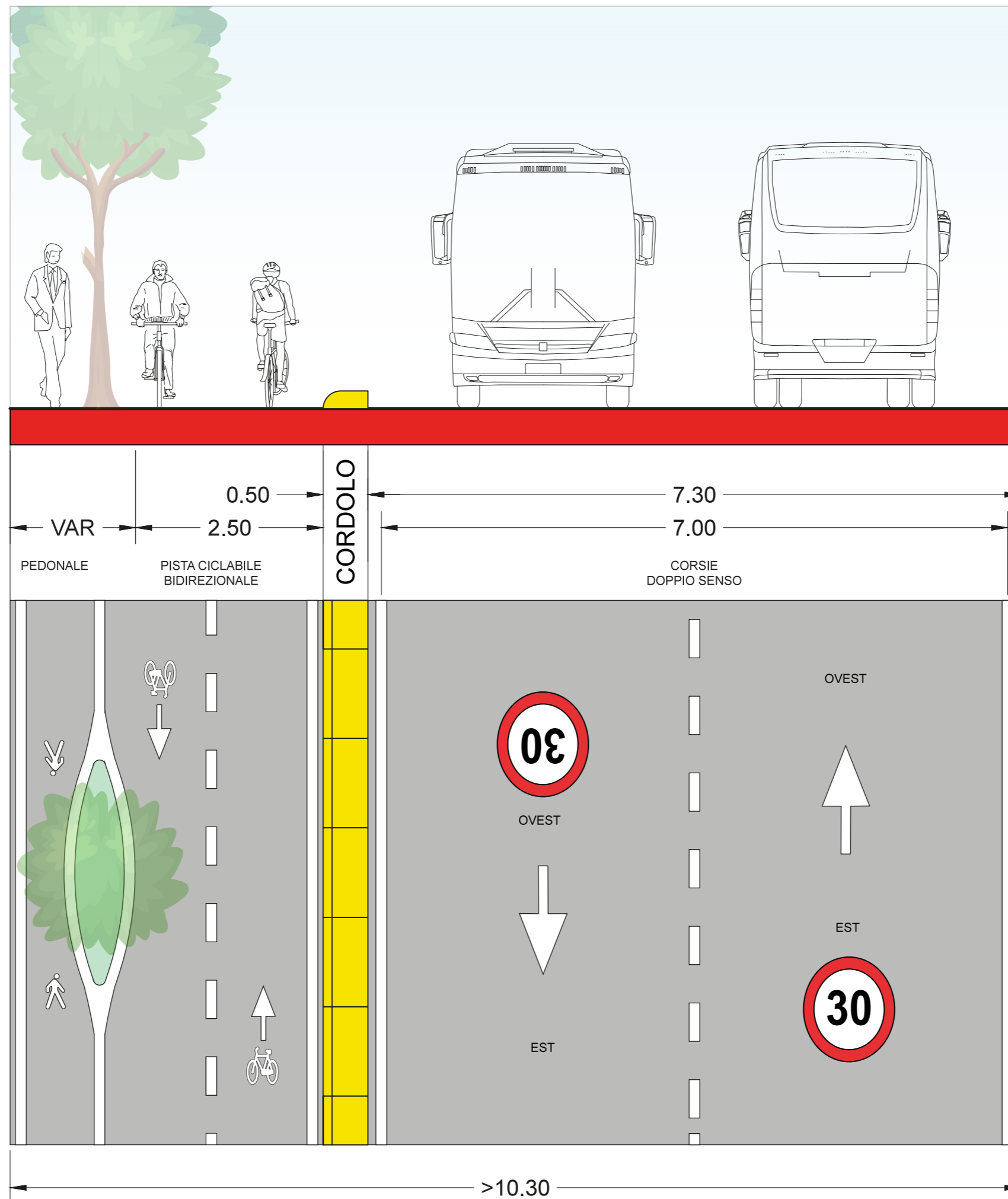
Strada Provinciale 8

Contrada Salino



S03

Via
Napoli



S₀₄

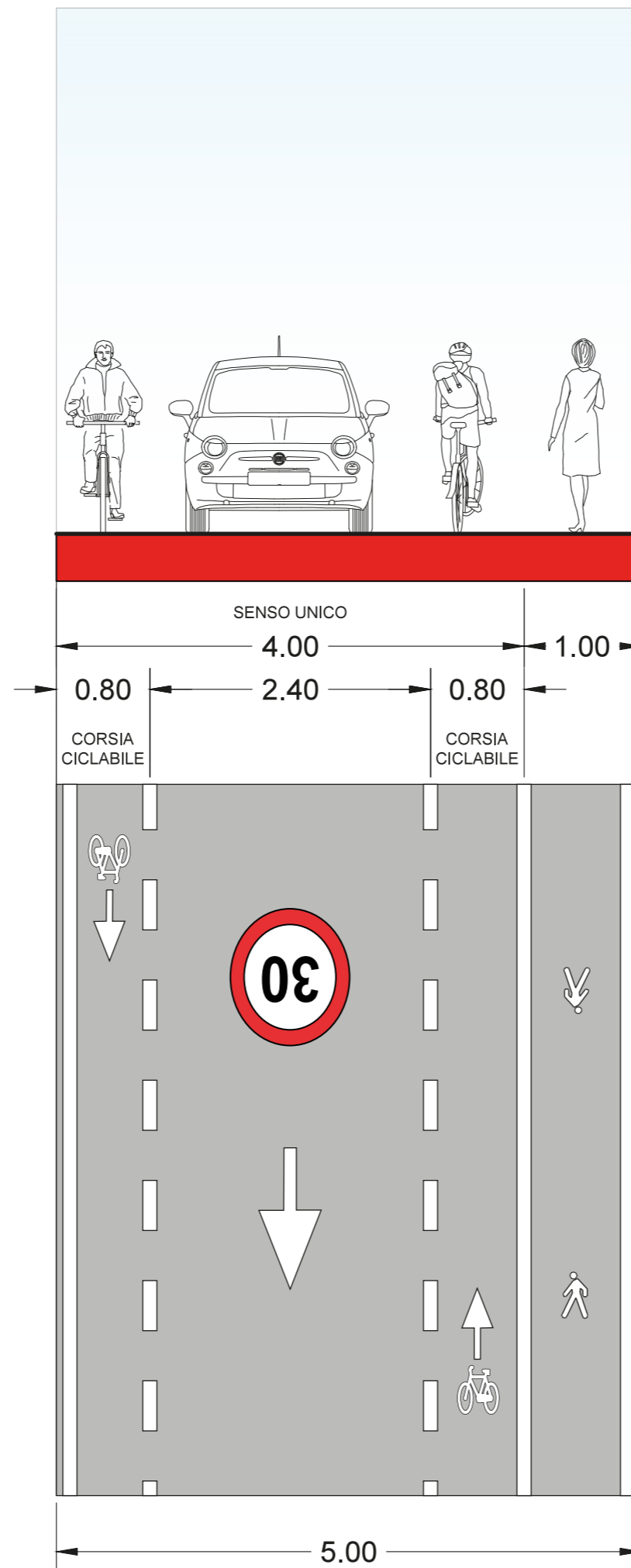
Via Carlo
Goldoni

S₀₅

Via
Gentile

S₀₆

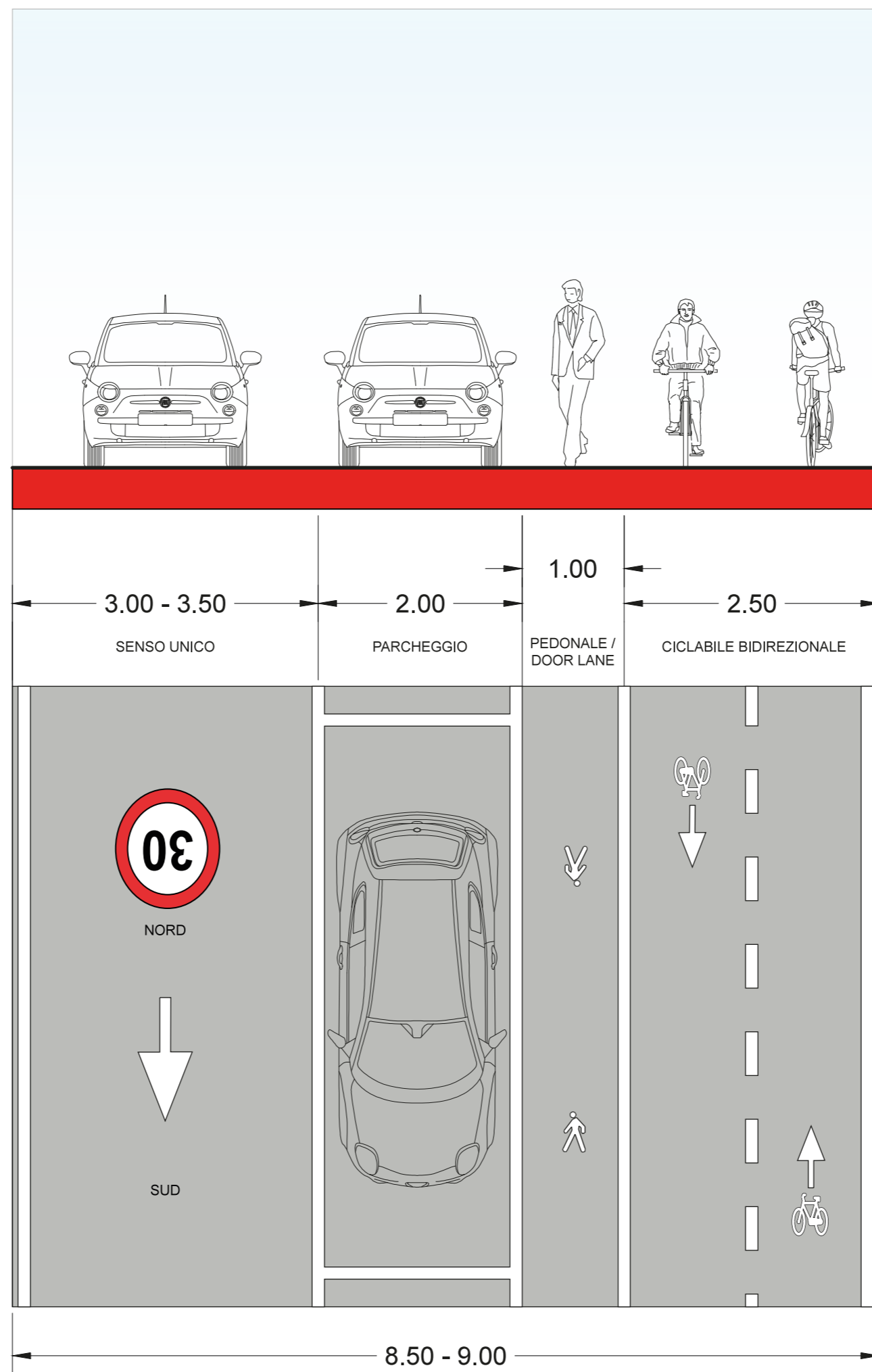
Via
Silone



Scala 1 : 50

S07

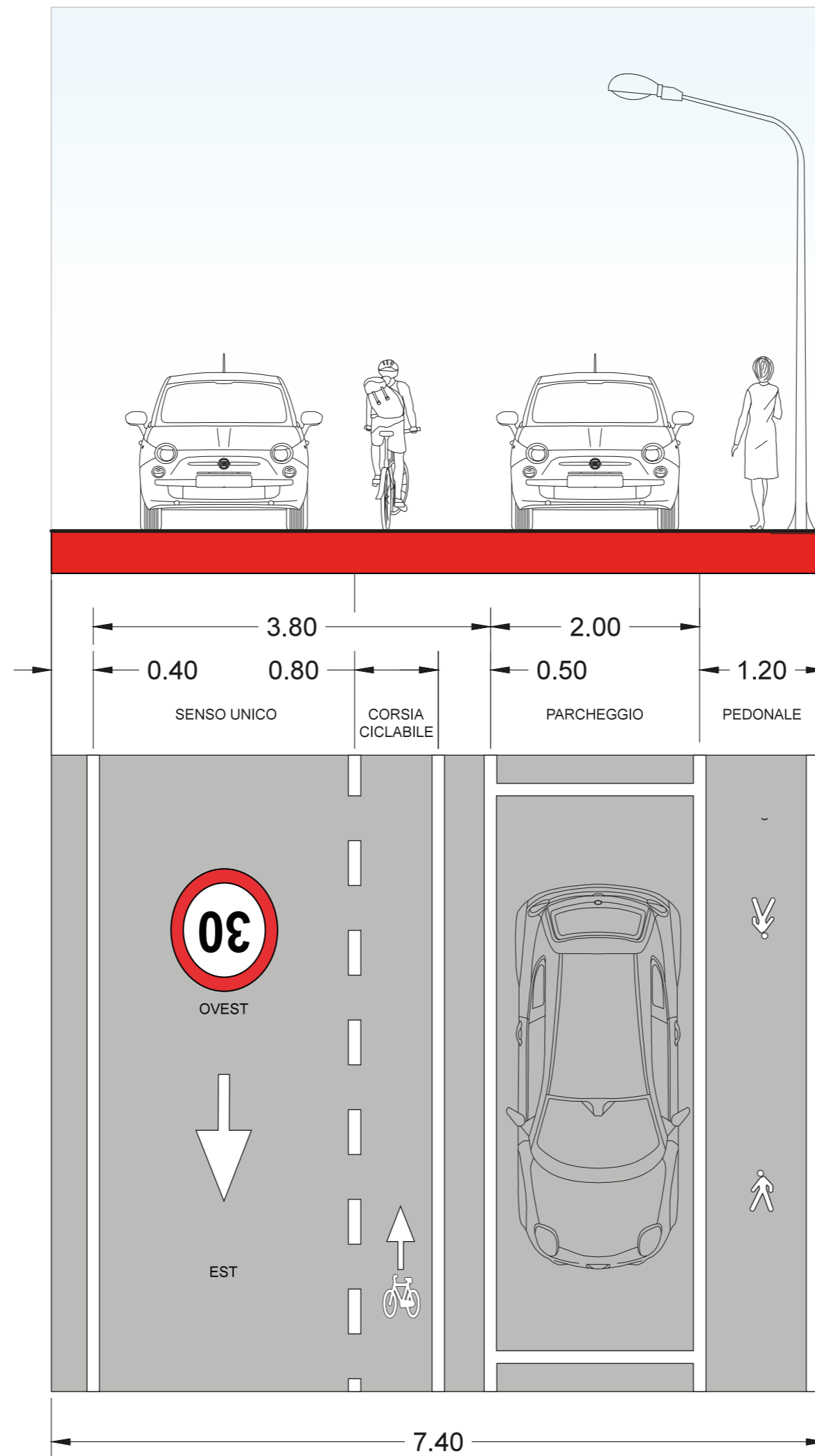
Via Benedetto
Croce



Scala 1 : 50

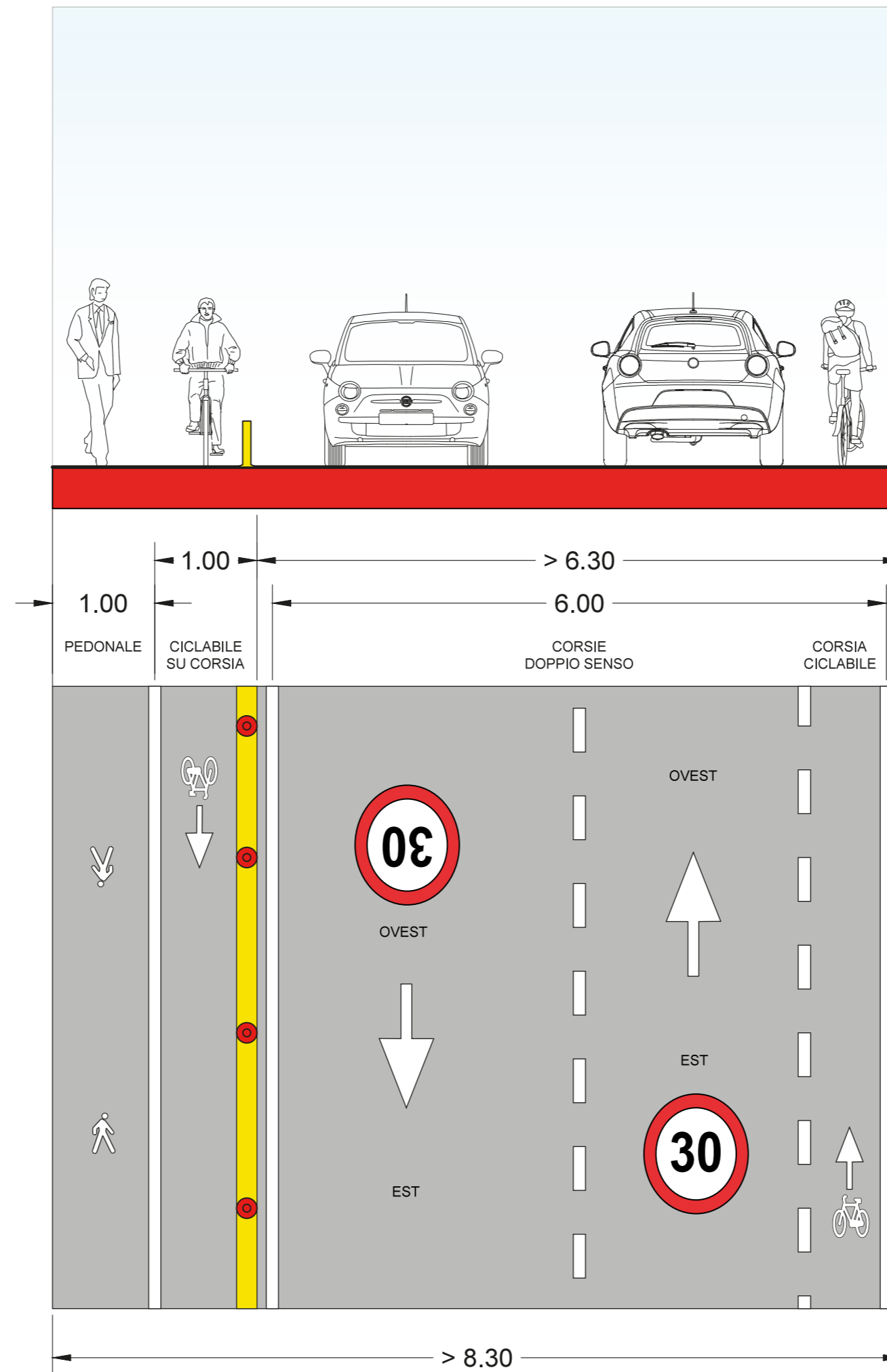
S08

Via D'Annunzio
(tratto Est)



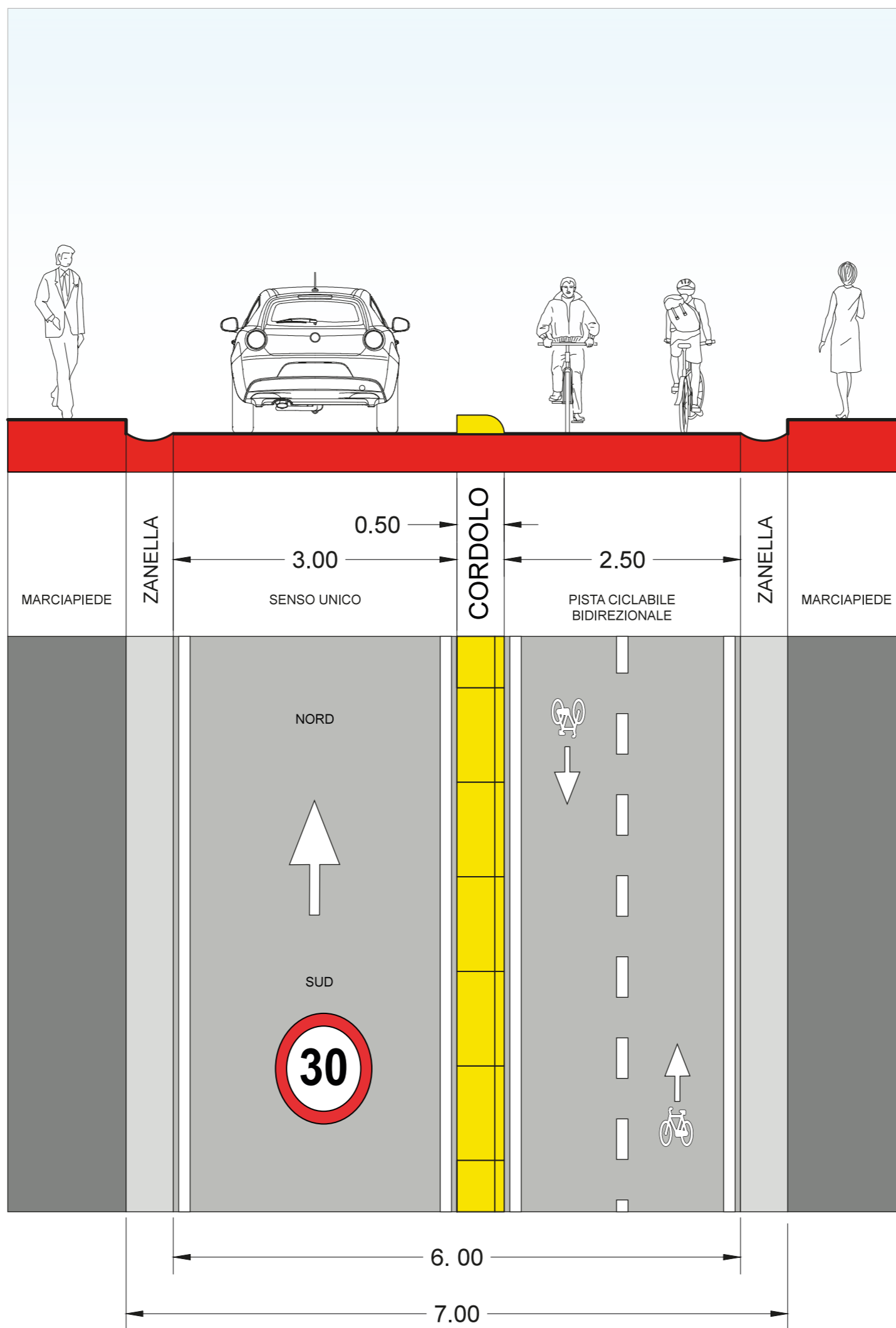
S09

Via D'Annunzio
(tratto Ovest)



S₁₀

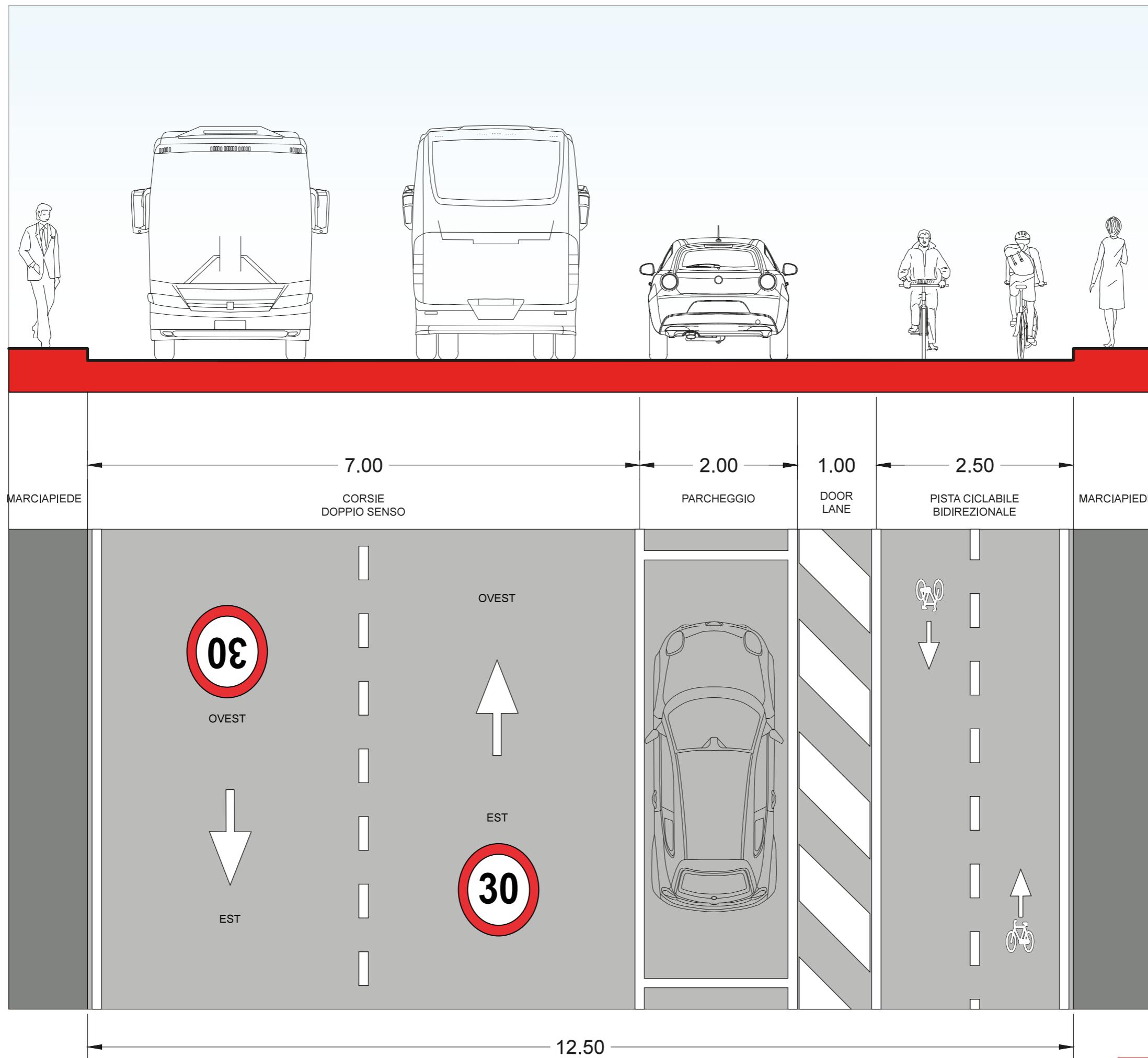
Via
Parri



Scala 1 : 50

S11

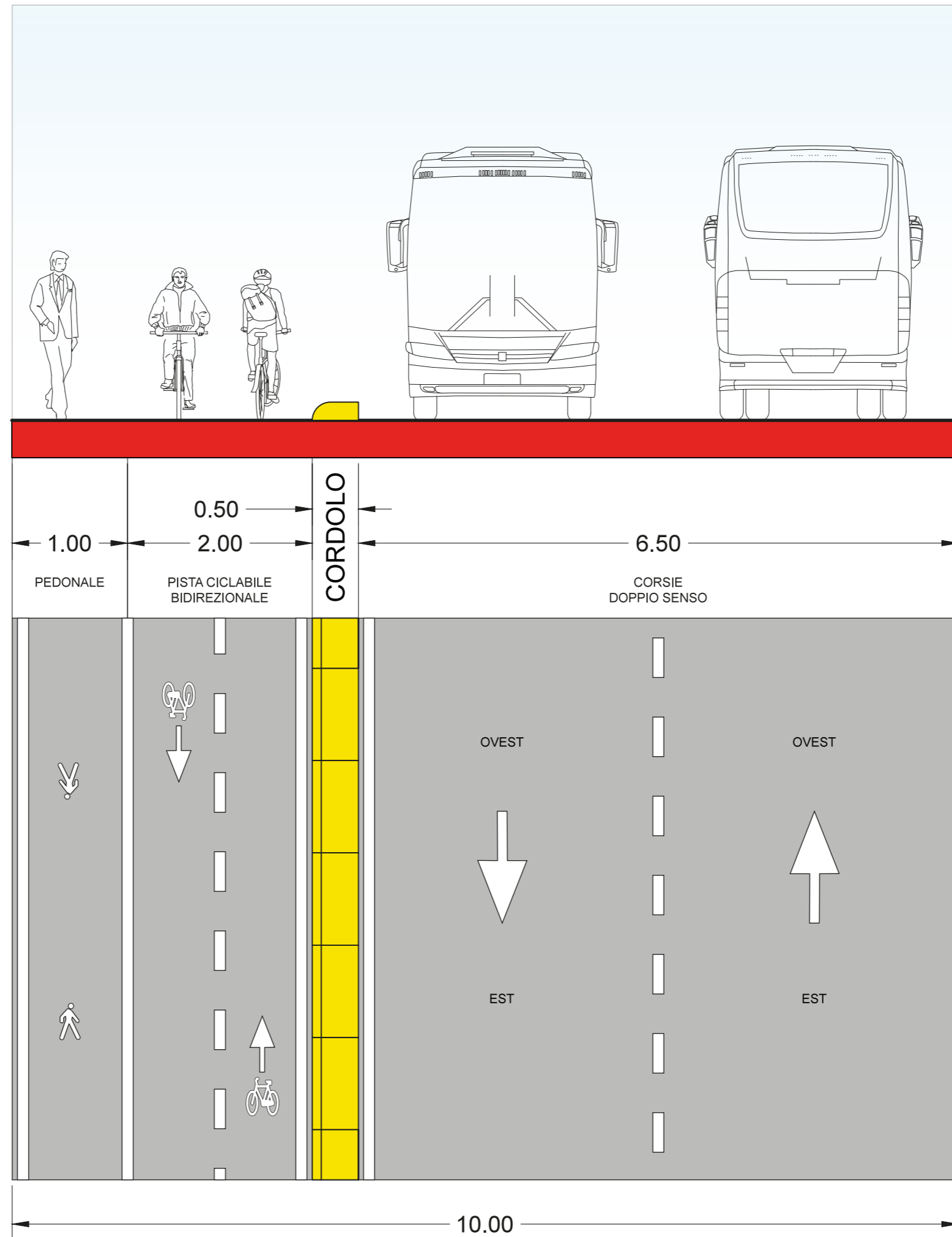
Via Moro
(tratto Ovest)



S₁₂

Via Muracche (tratto di valle)

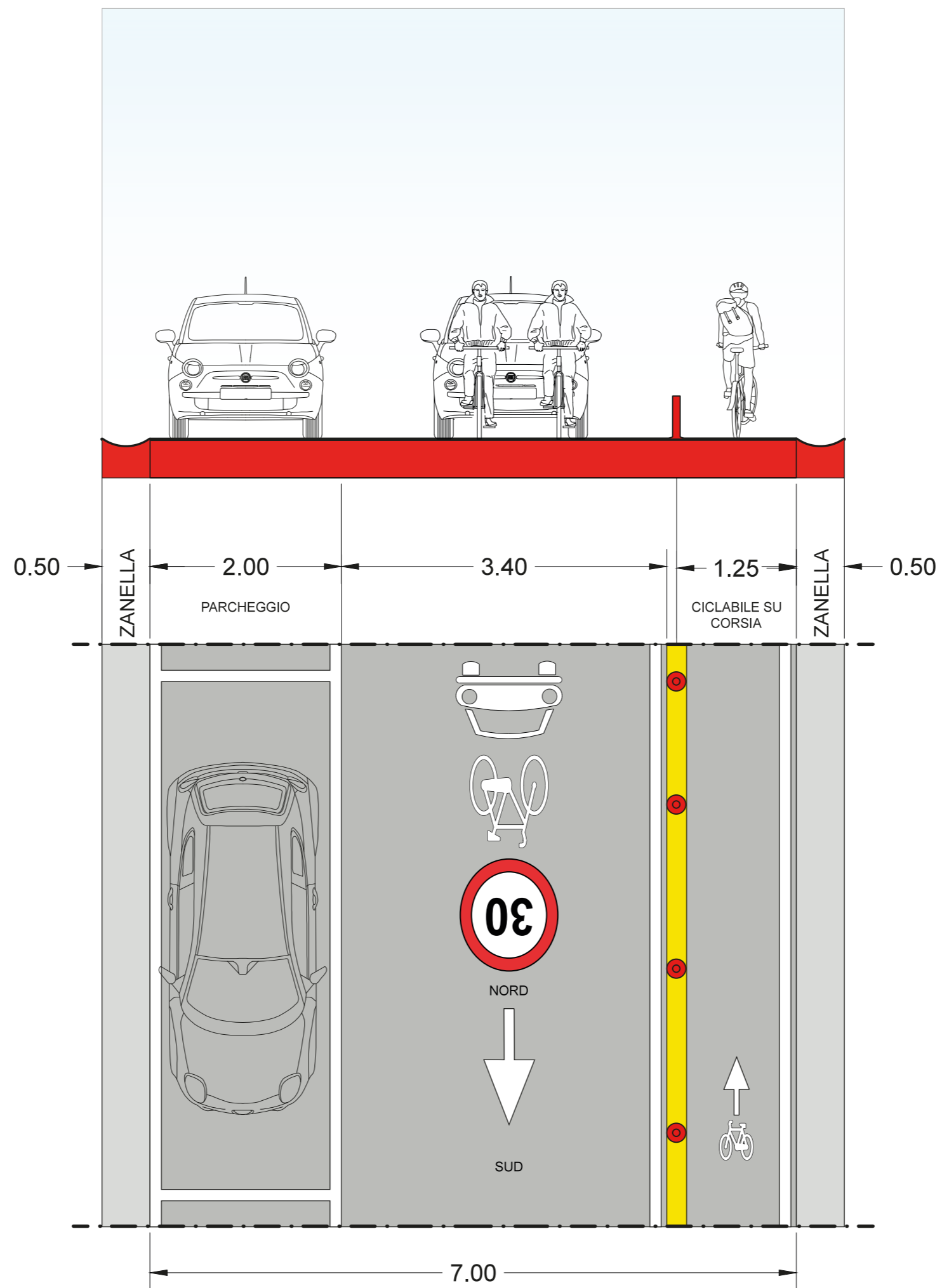
da: SS 16
a: via Giovanni Paolo II



S₁₃

Via Murracche (tratto monte)

da: via Giovanni Paolo II
a: via Rosa

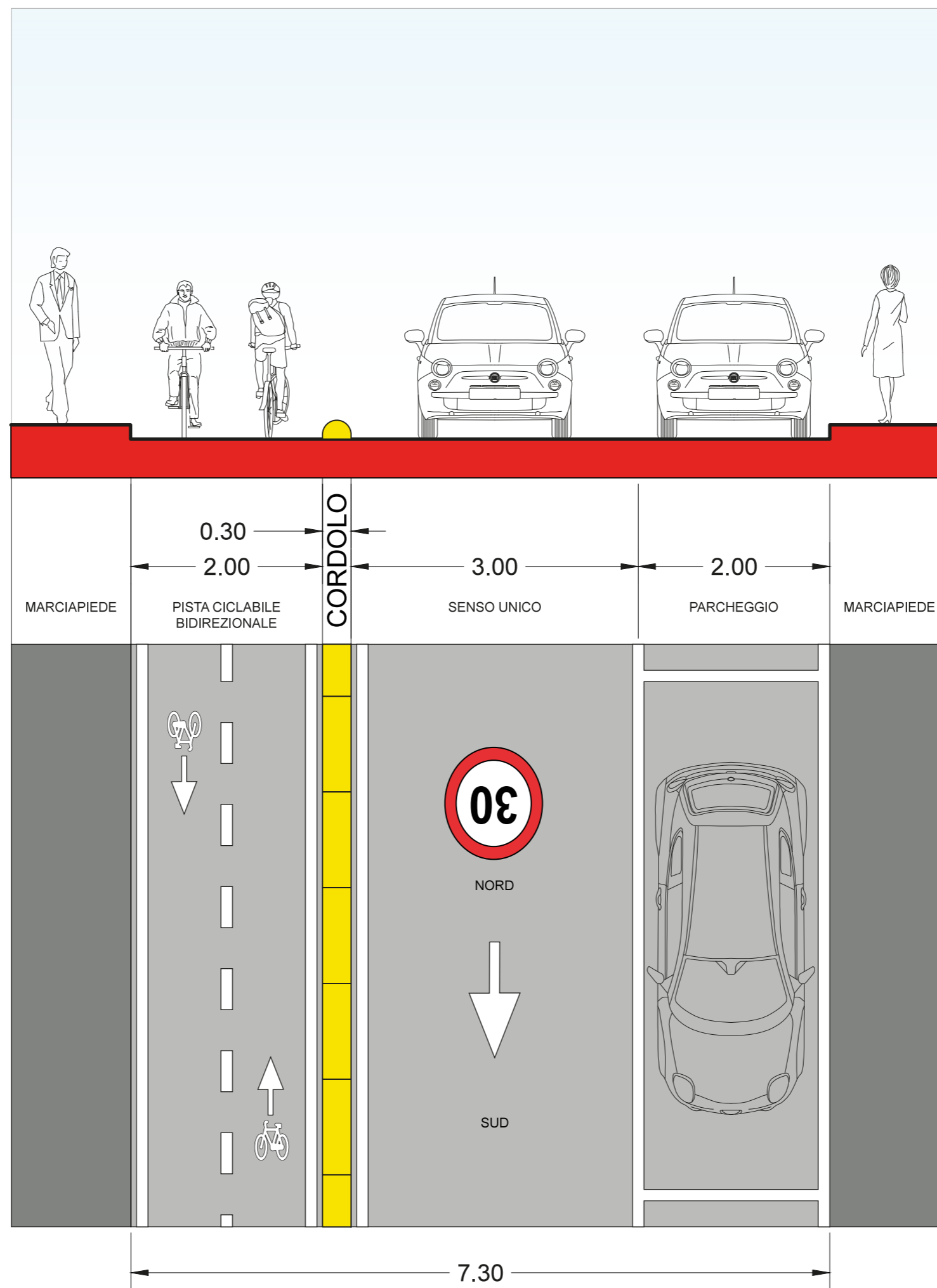


Scala 1 : 50

S₁₄

Via De Gasperi

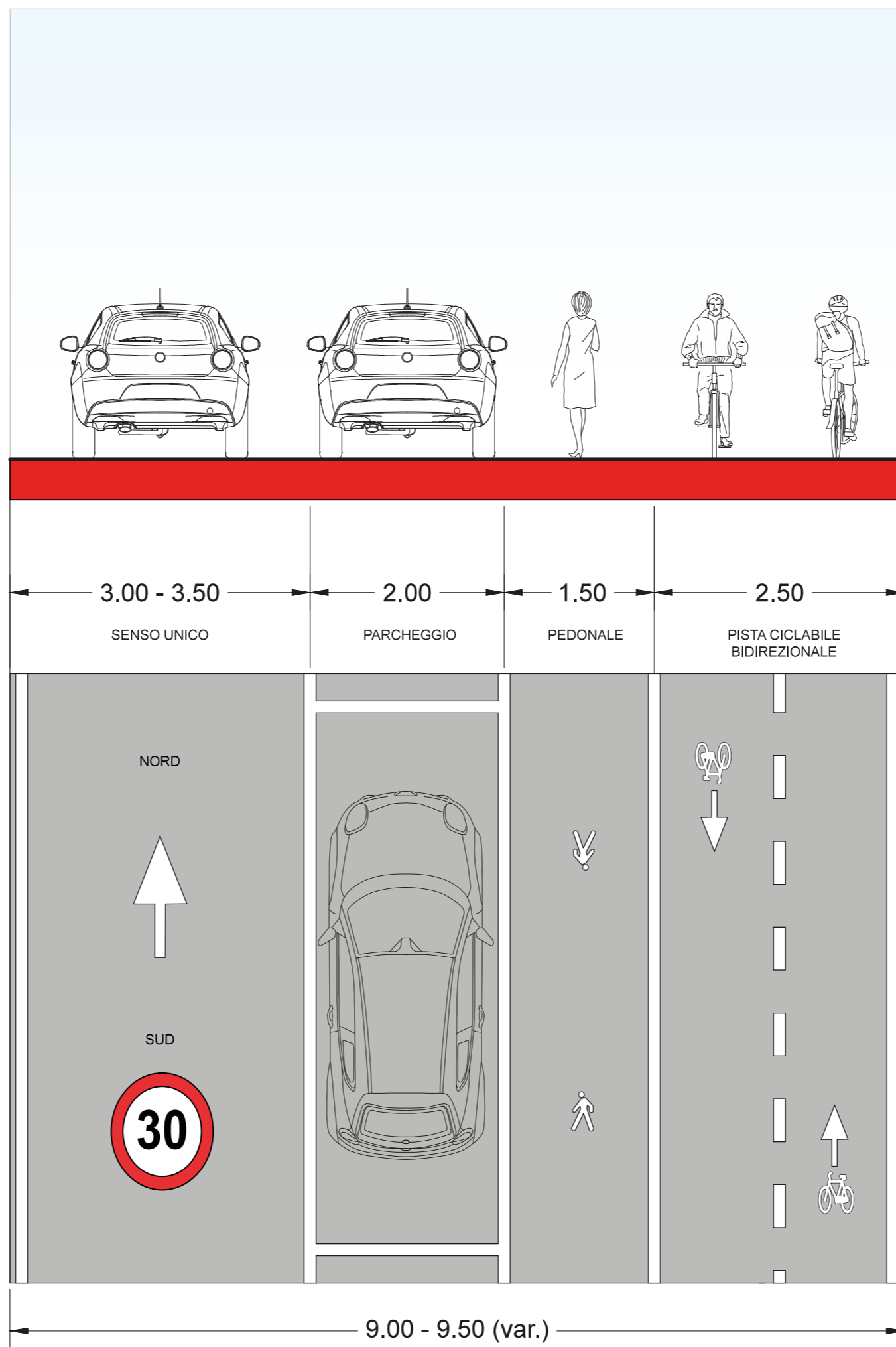
da: via C. Colombo
a: via Trieste



Scala 1 : 50

S₁₅

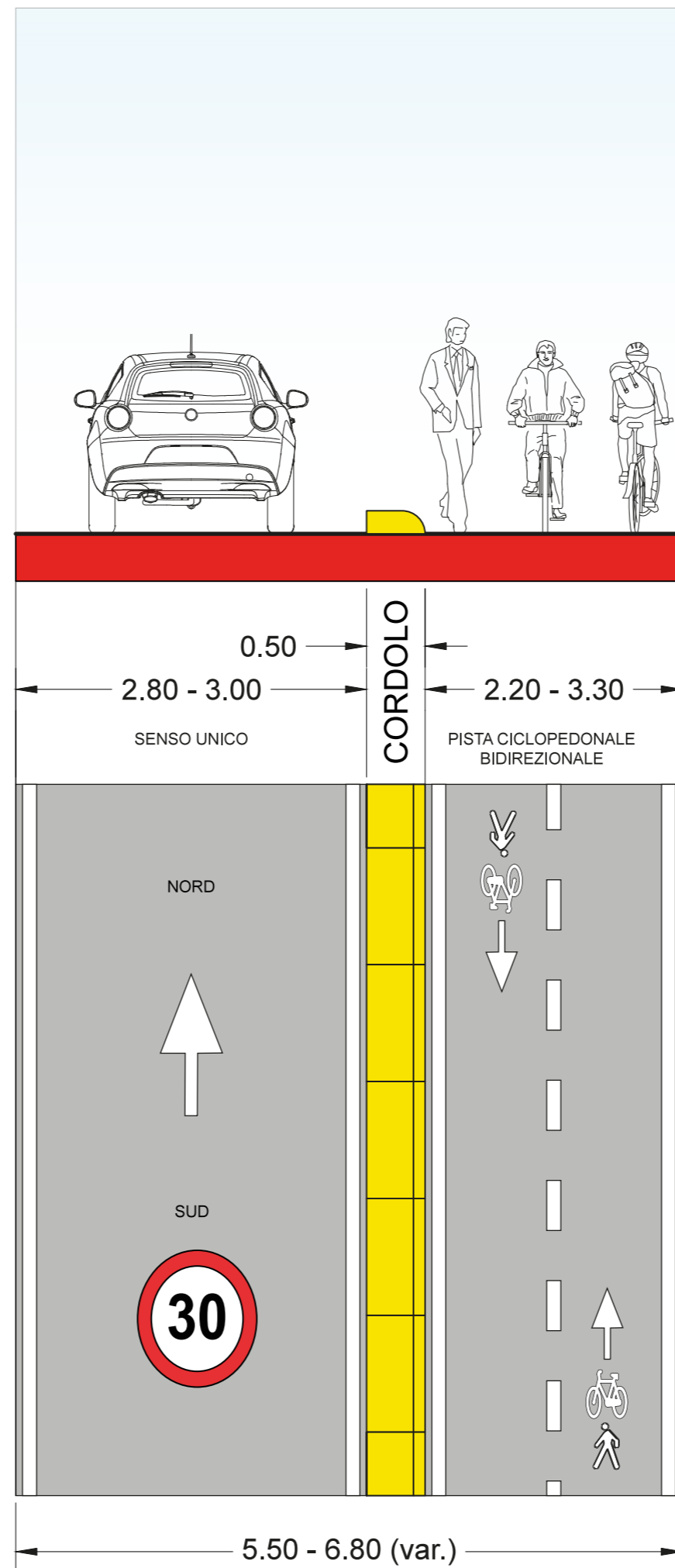
Via Giannetti
(tratto Sud)



Scala 1 : 50

S₁₆

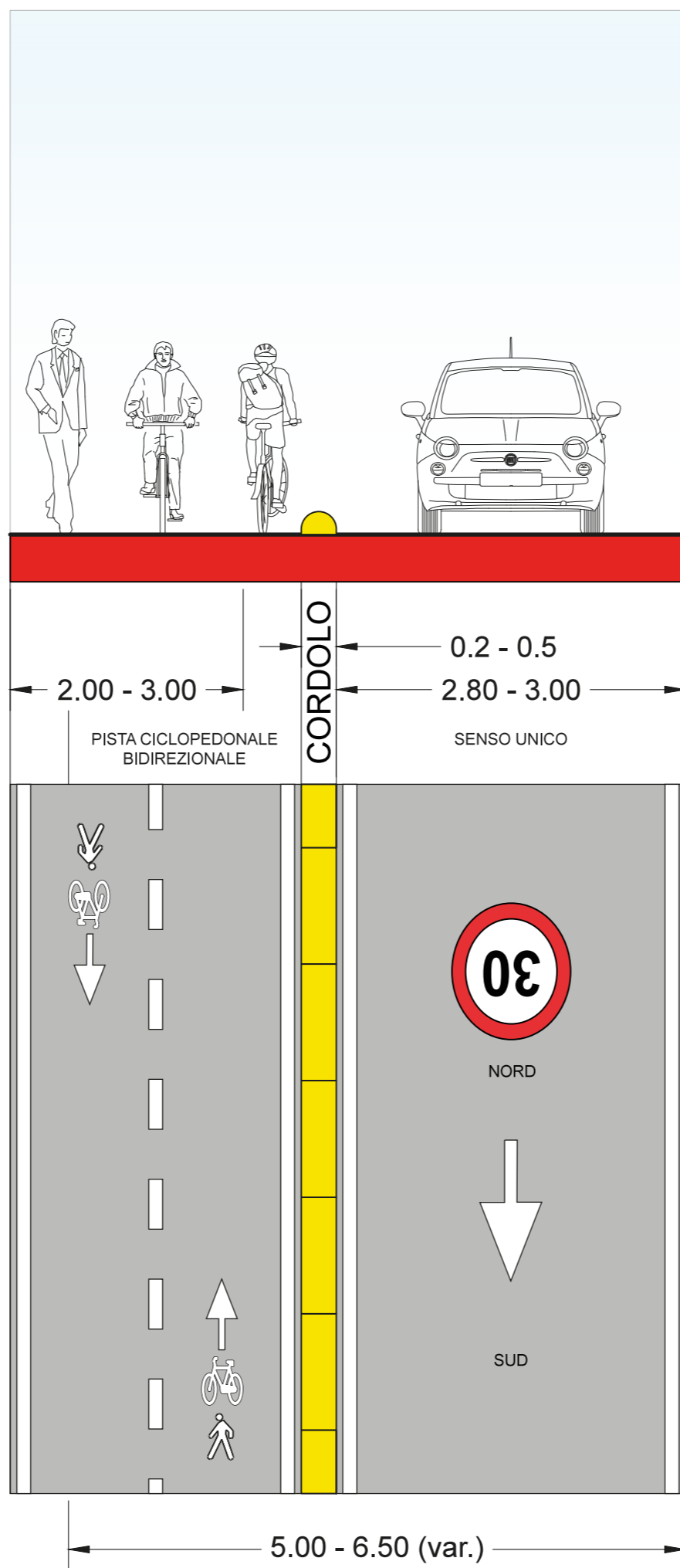
Via Giannetti
(tratto Nord)



Scala 1 : 50

S₁₇

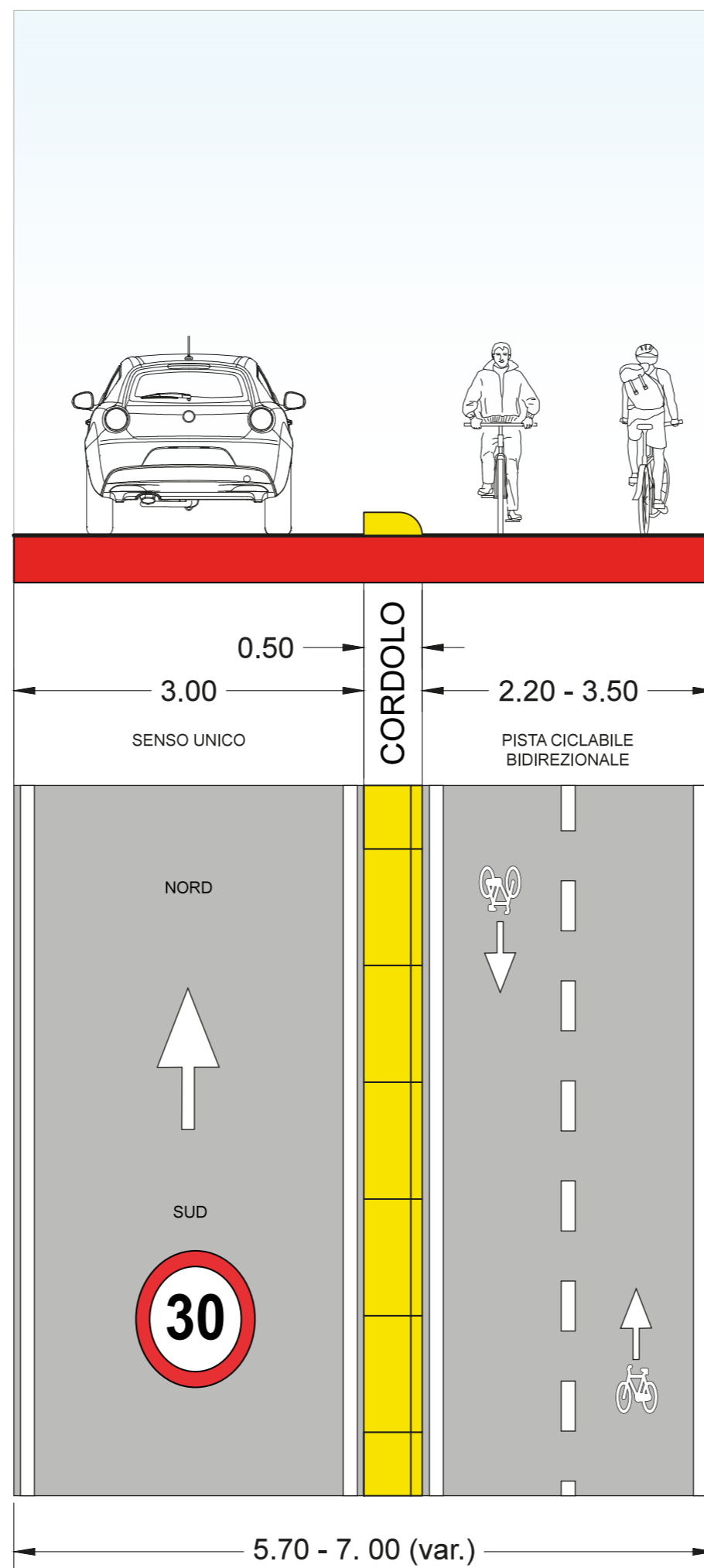
Via
Oberdan



Scala 1 : 50

S₁₈

Via
Roma

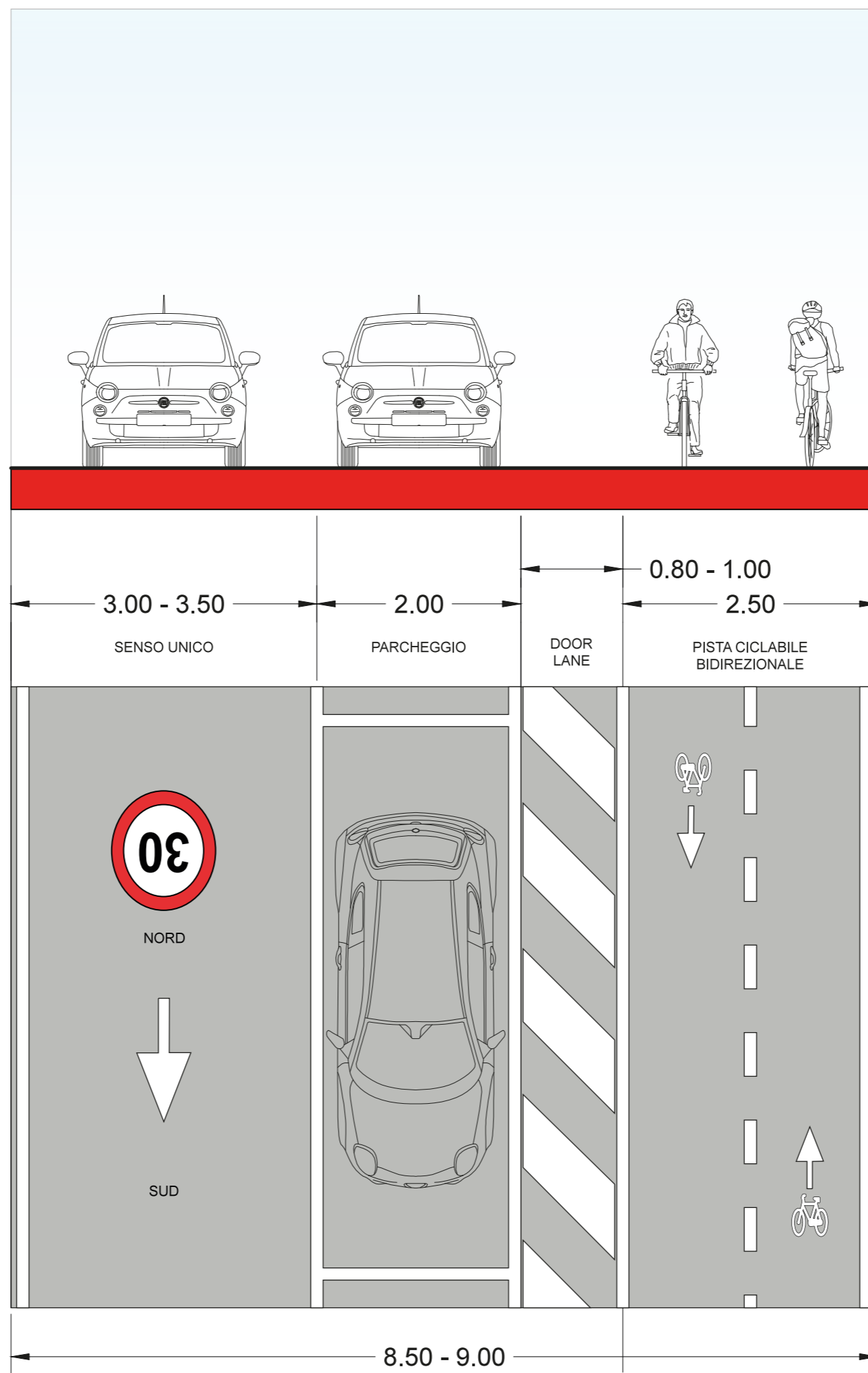


Scala 1 : 50

S₁₉

Via Archimede (tratto Sud)

da: via Carducci
a: via L. Da Vinci

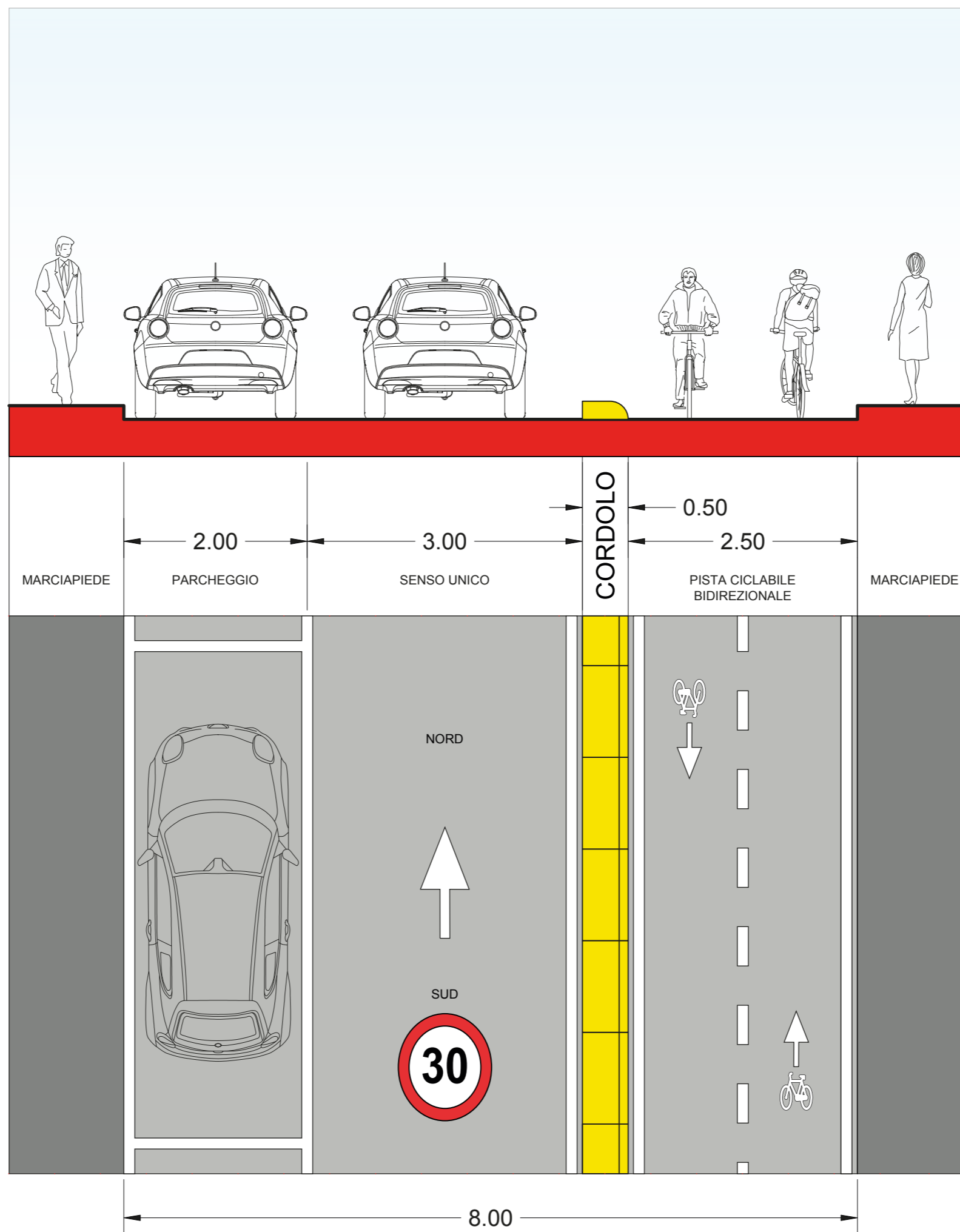


Scala 1 : 50

S₂₀

Via Archimede (tratto centrale)

da: via L. Da Vinci
a: via Nemi

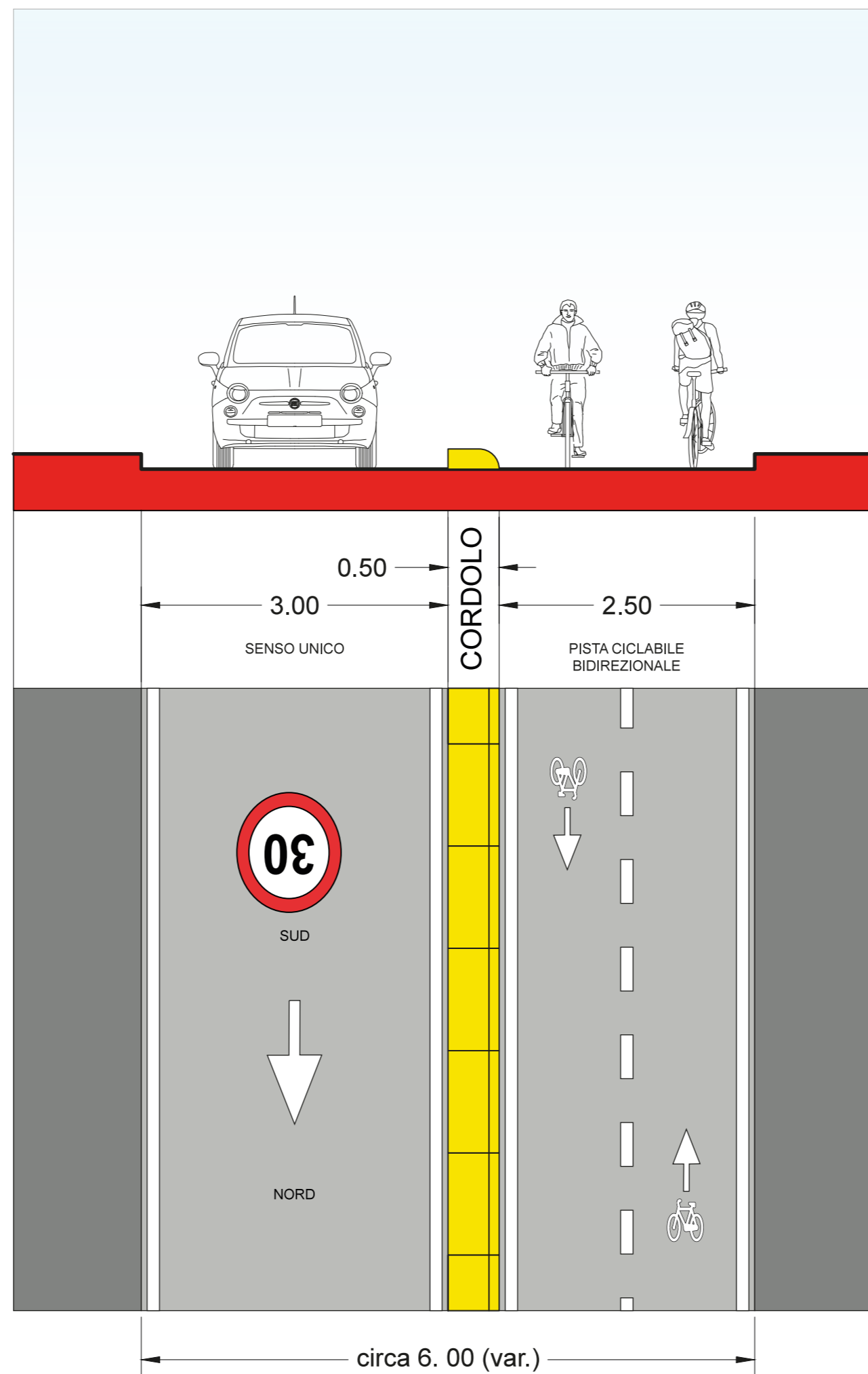


Scala 1 : 50

S₂₁

Via Archimede
(tratto Nord)

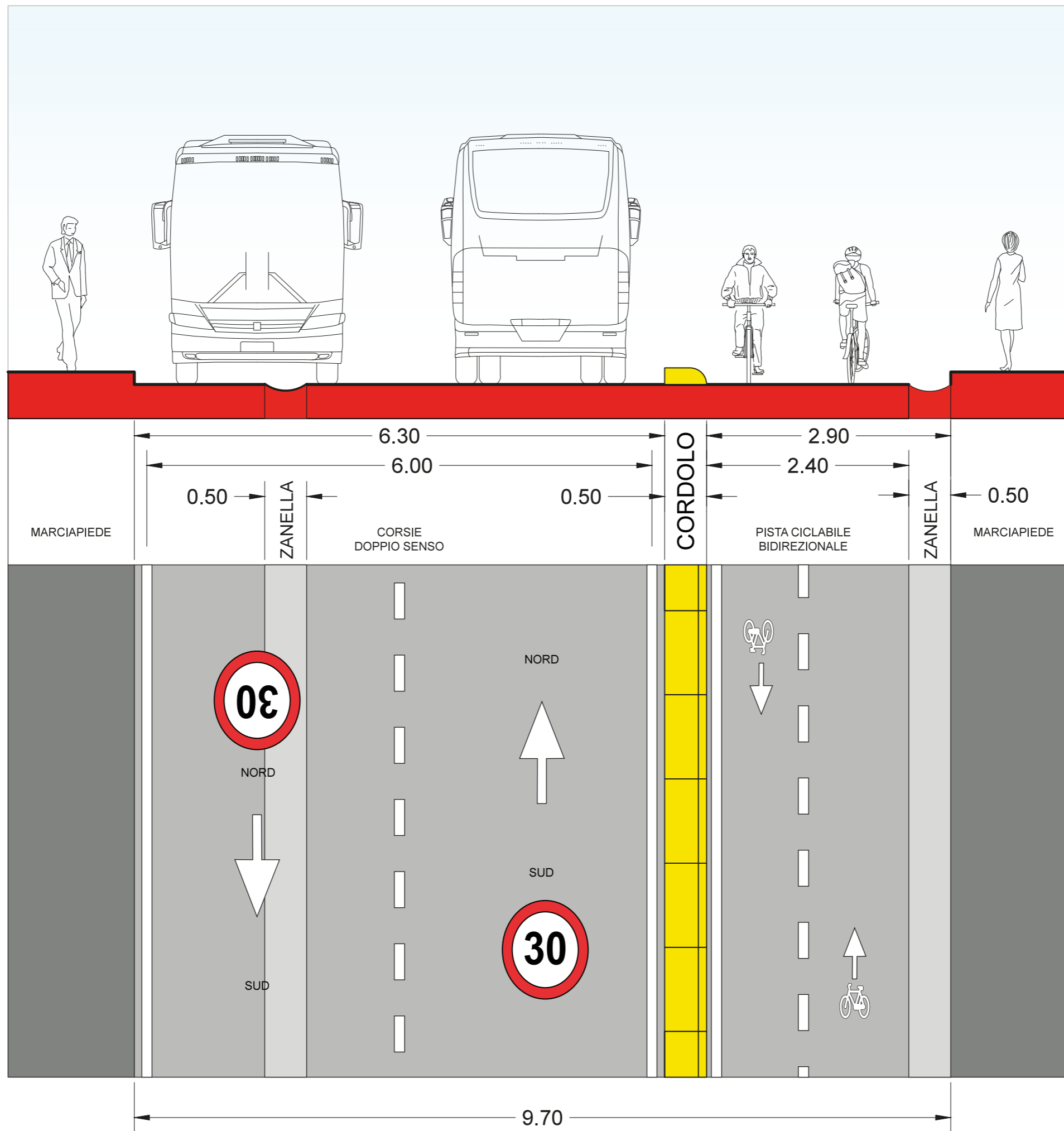
da: via Nemi
a: via Isonzo



Scala 1 : 50

S22

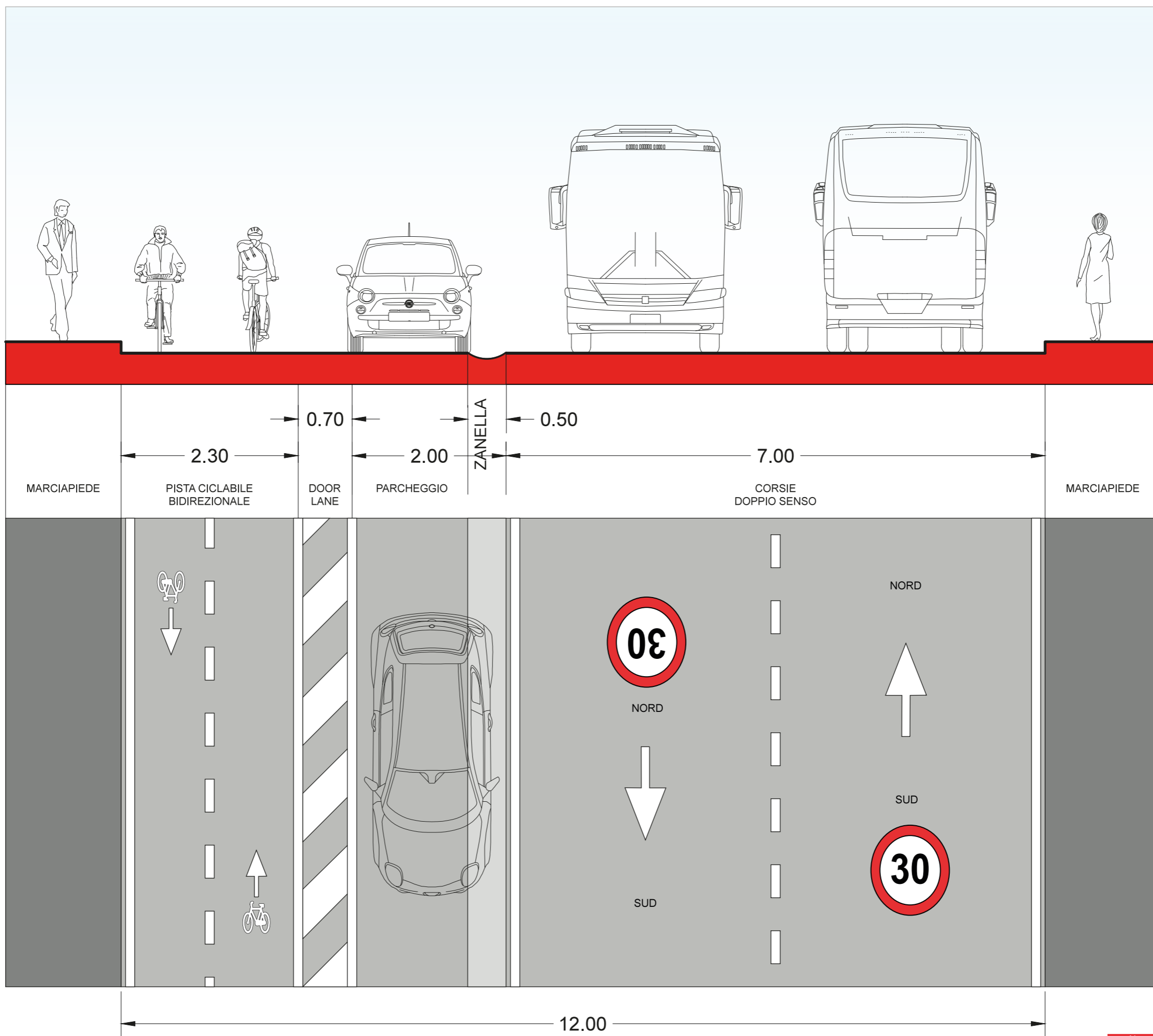
Via
Giovanni XXIII
(tratto Sud)



Scala 1 : 50

S23

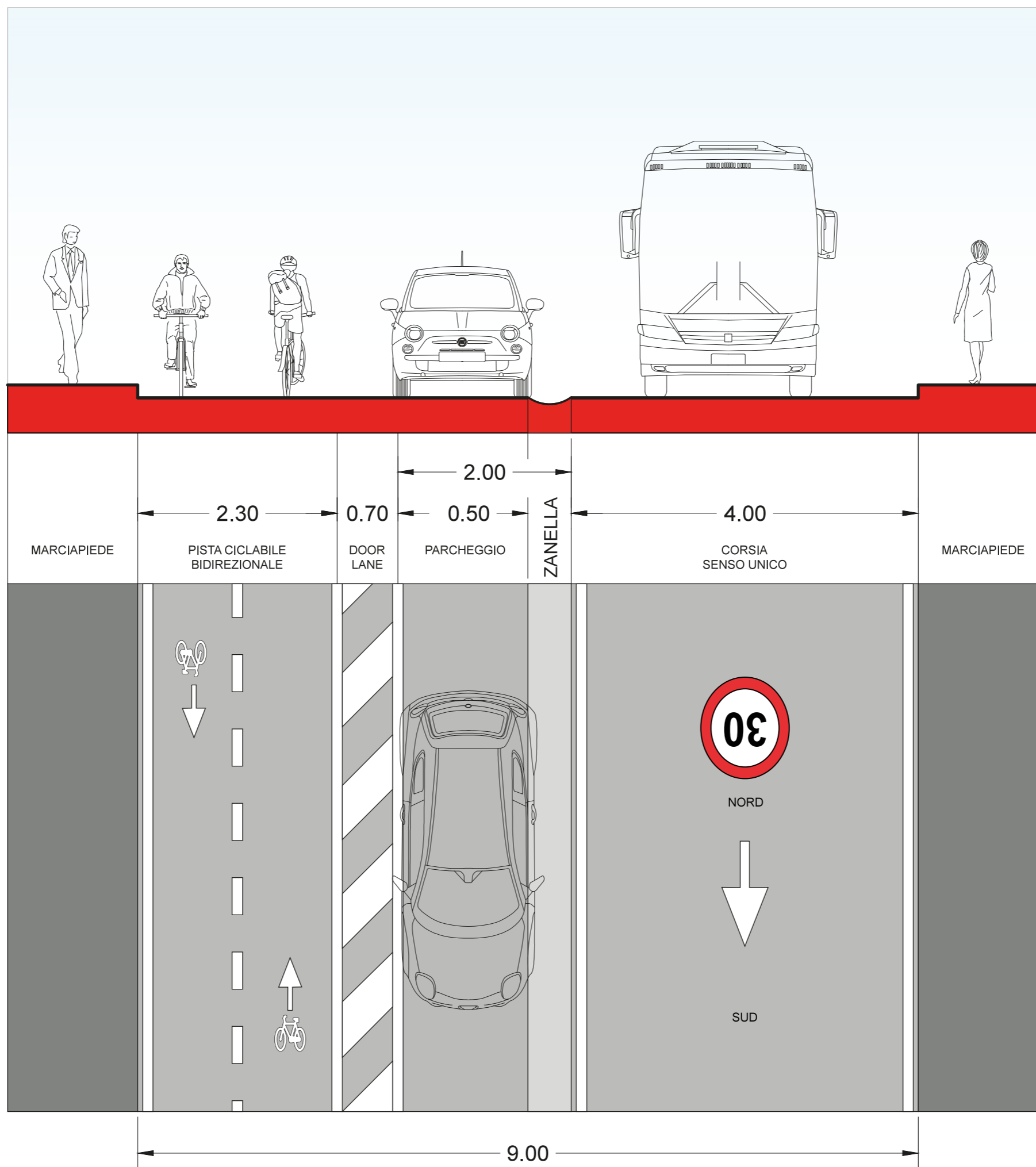
Via
Giovanni XXIII
(tratto Nord)



Scala 1 : 50

S₂₄

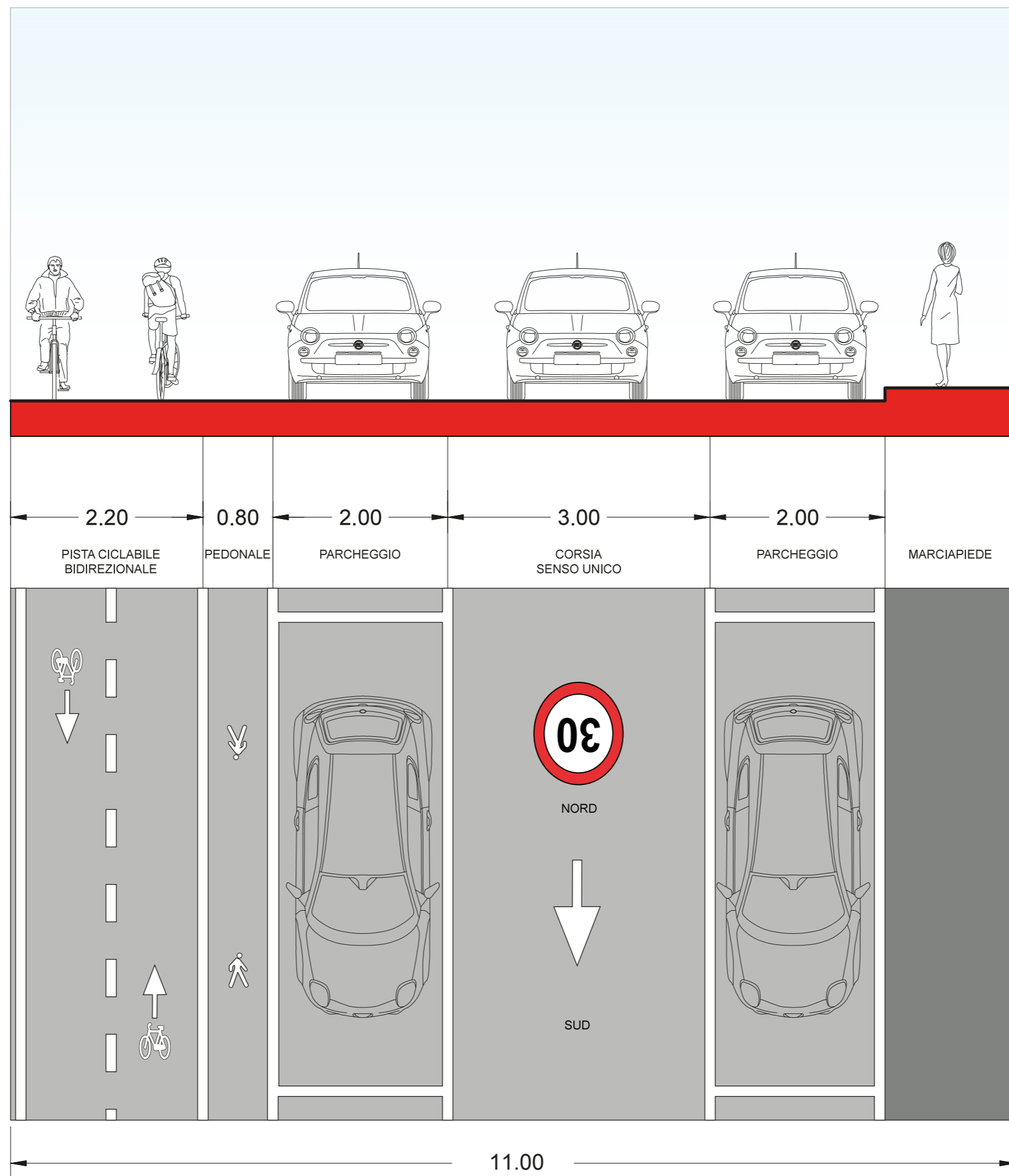
Via
Borsellino



Scala 1 : 50

S₂₅

Via
Spaventa

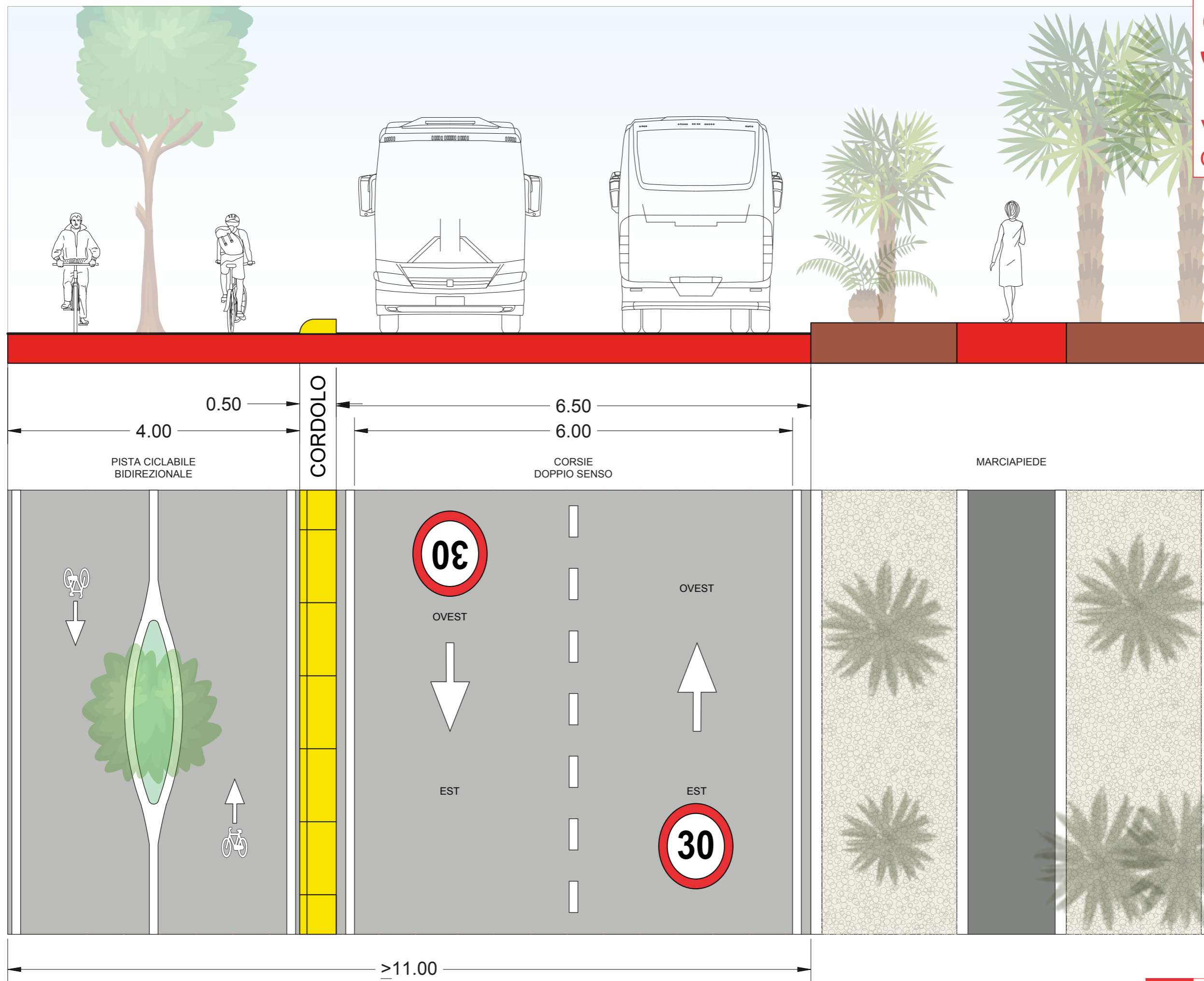


Scala 1 : 50

S₂₆

Via L. da Vinci
Ovest

da: via Giovanni XXIII
a: SS 16

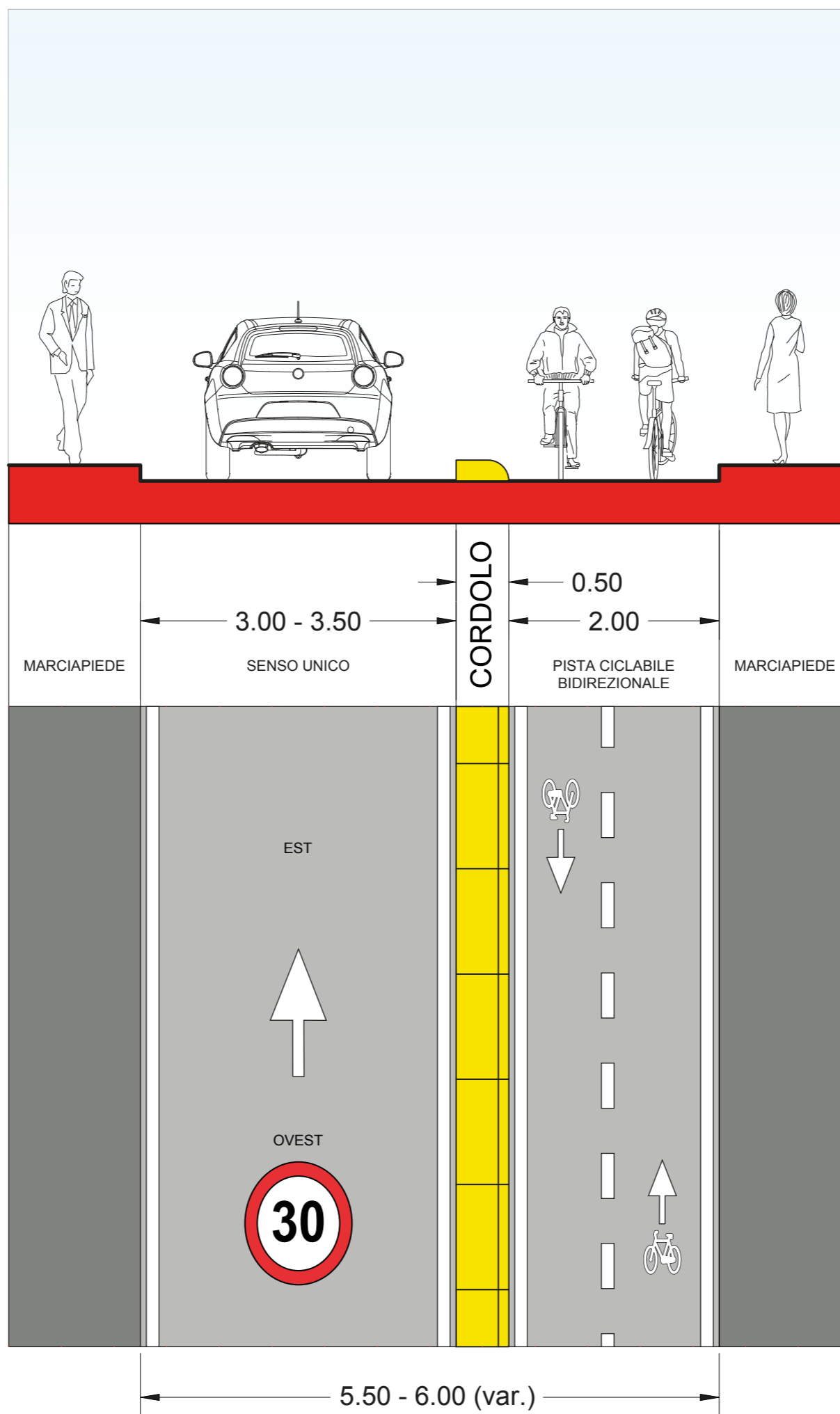


Scala 1 : 50

S₂₇

Via
G. Carducci
Ovest

da: via Roma
a: ferrovia



Scala 1 : 50